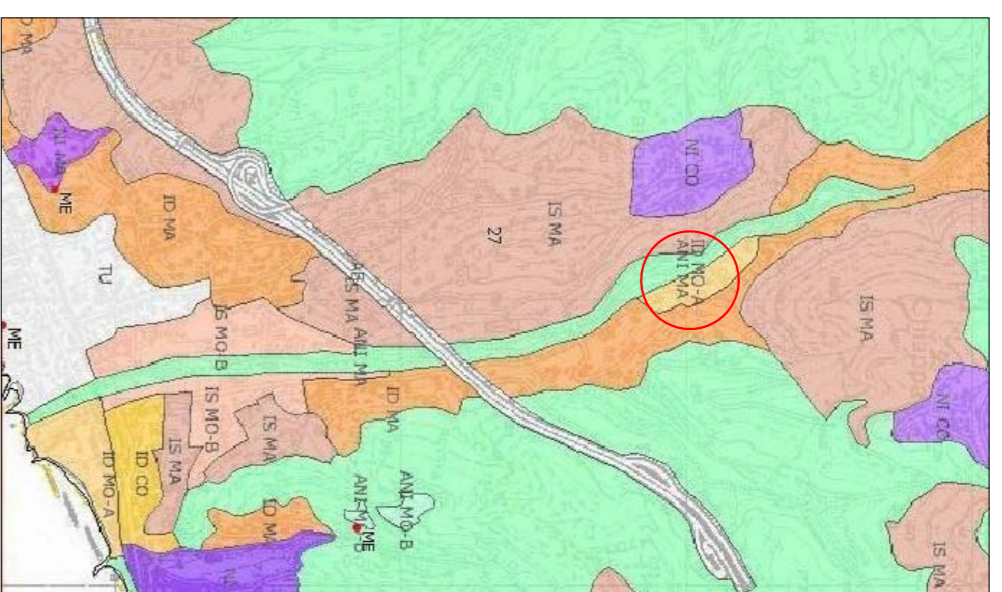


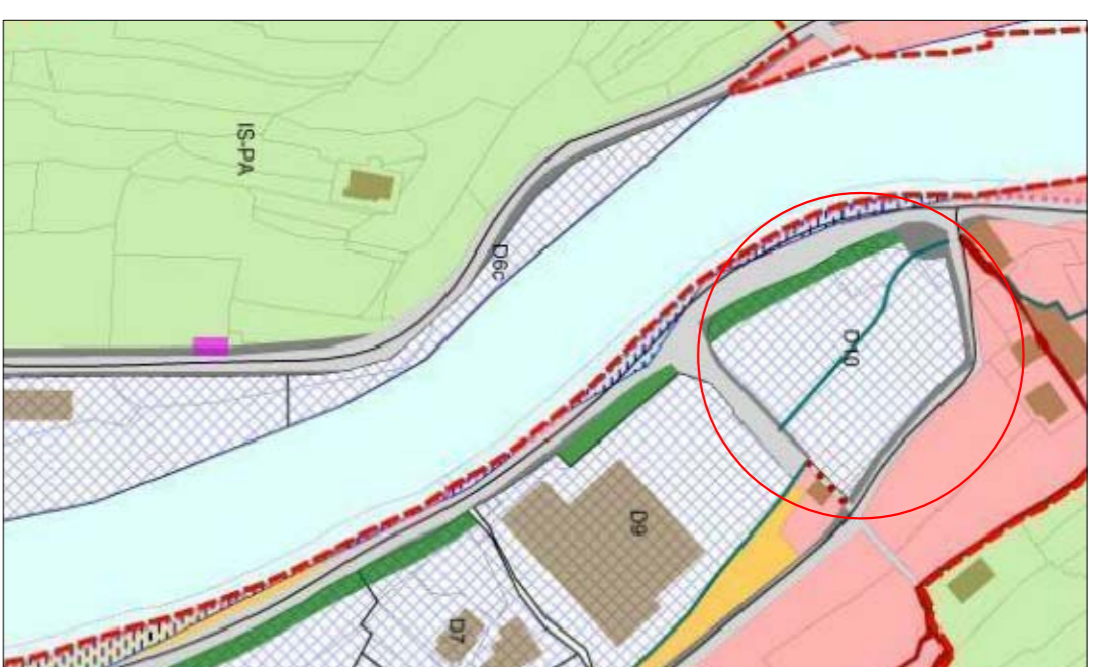
PTCP
Assetto geomorfologico



PTCP
Assetto vegetazionale



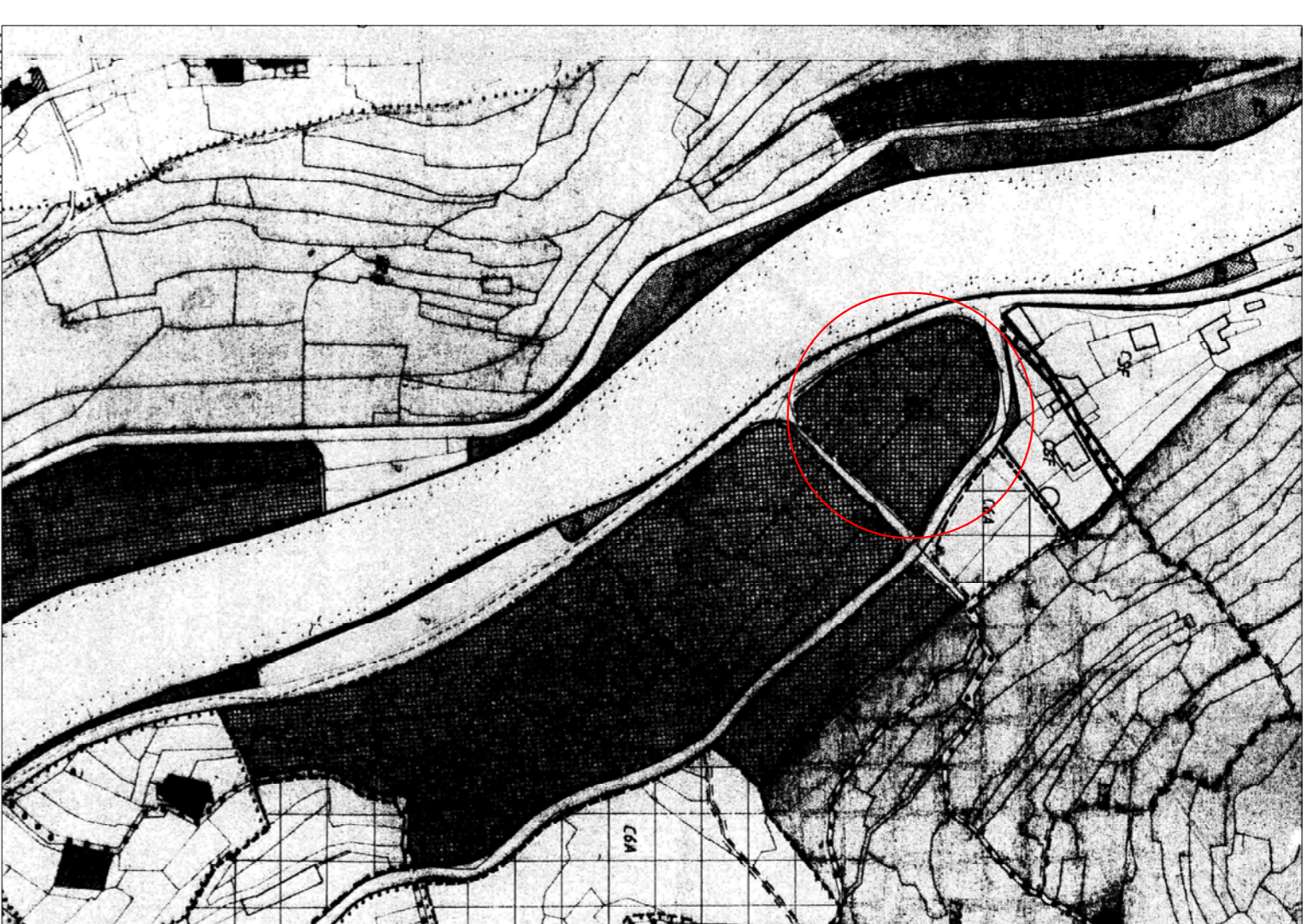
PTCP
Assetto insediativo



PUC
Progetto Preliminare



INDIVIDUAZIONE AREA INTERVENTO SU CTR
scala 1:10000



Scala 1:2000



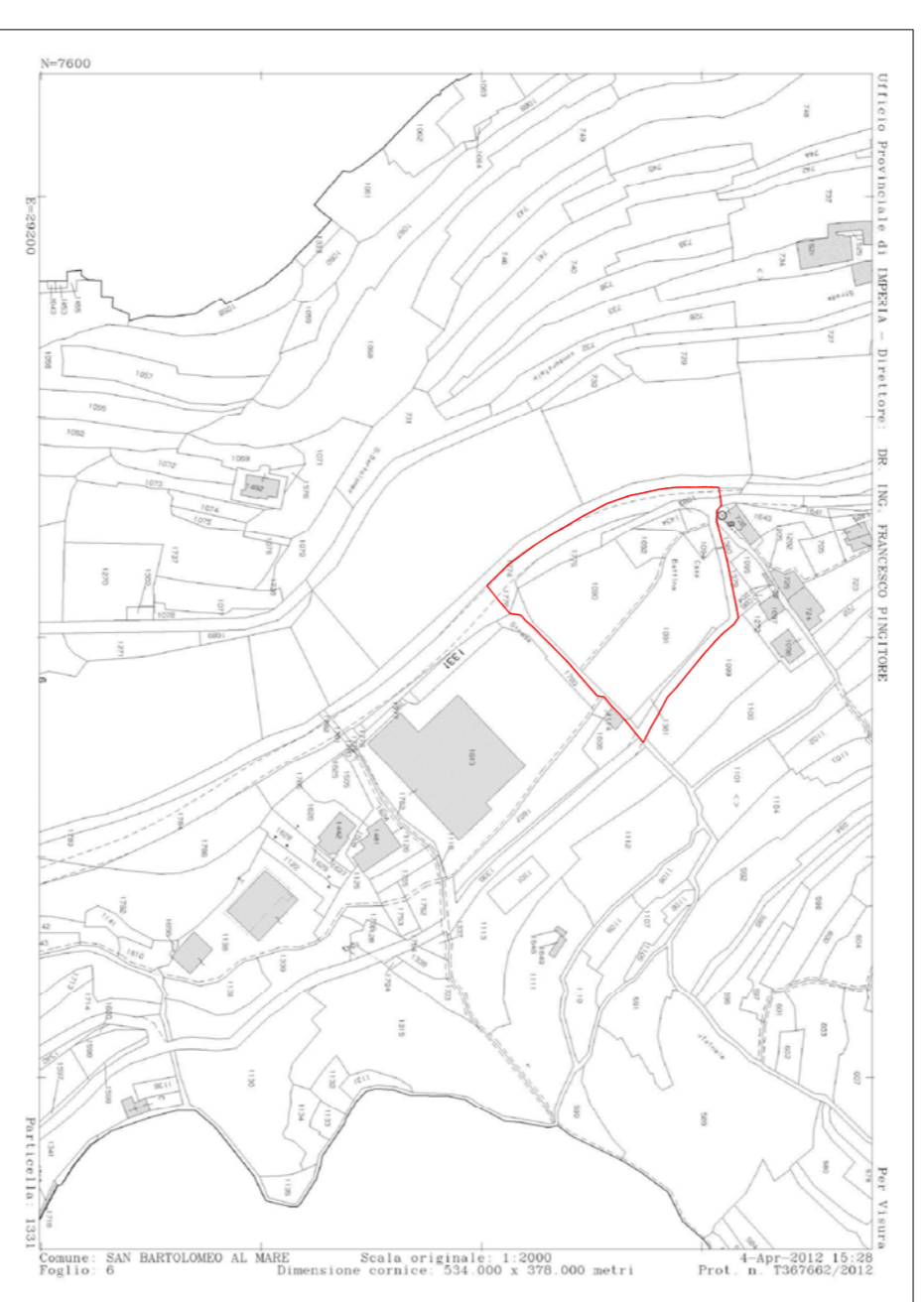
INDIVIDUAZIONE PUNTI FOTOGRAFICI
SU ORTOFOTOCARTA



FOTO 2



FOTO 5



ESTRATTO CATASTALE:FOGLIO MAPPALE 6,PARCELLE 1091-1094-1381
scala 1:2000




FOTO 1



FOTO 4



FOTO 7



FOTO 8




FOTO 9

